

SHEET NO
01

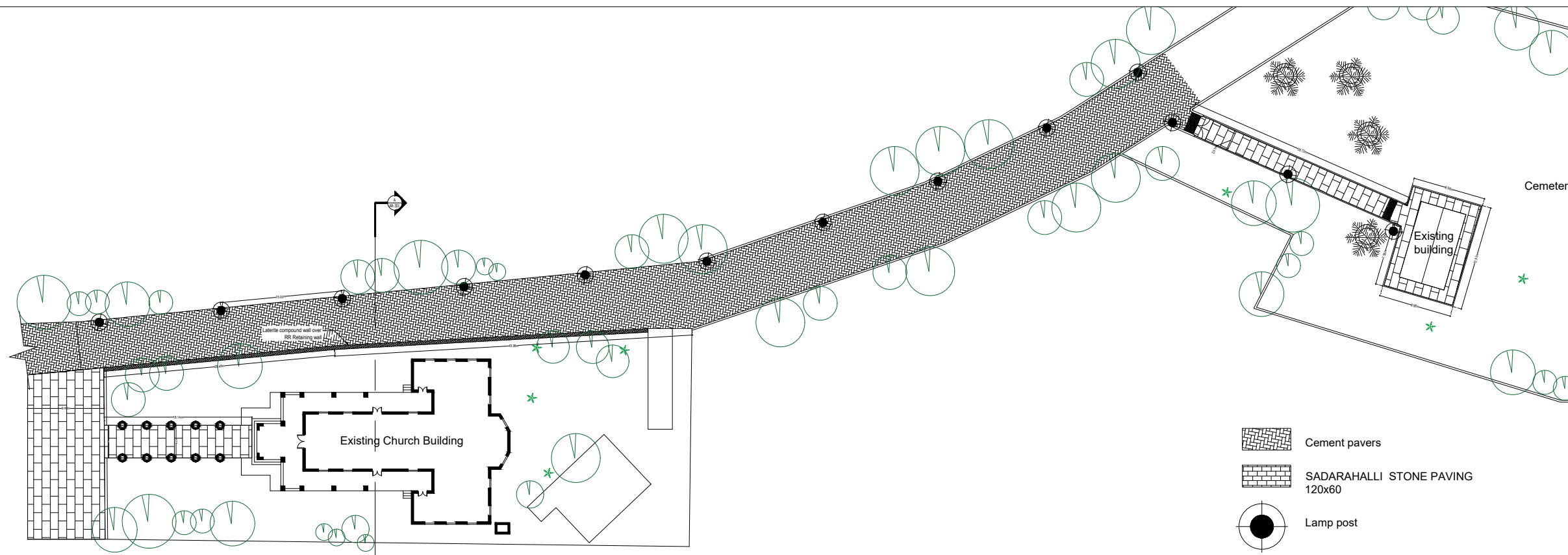
**MASTER PLAN
THALASSERY HERITAGE PROJECT**





Client: DEPARTMENT OF TOURISM , GOVT. OF KERALA

Project: CONSERVATION AND LANDSCAPE DEVELOPMENT OF CSI GUNDERT MEMORIAL CHURCH, NETTUR

Circuit: CULTURAL CIRCUIT

Drawing Title : SITE PLAN, STREET SECTION



-  Cement pavers
-  SADARAHALLI STONE PAVING 120x60
-  Lamp post
-  Bollard lights

AREA CALCULATION

FLOOR	AREA(M ²)

NO.	DATE	REVISIONS
01	03-08-2019	
02	19-11-2019	
03	20-05-2020	

SPECIAL NOTES

- 1 All the wall thicknesses are 23cms and 13 cms (Unless Specified)
- 2 All the levels marked in the dwg are finished levels
- 3 Refer structural drawings for structural details
- 4 Follow architectural dwgs for dimensions, levels and details.
- 5 All Dimensions are in cms
- 6 All Dimensions to be checked at site. No dimension to be scaled off from drawings only written dimensions to be .
- 7 This dwg is final as on date. All previous dwgs similar to this stand cancelled.
- 8 Any discrepancies in the drawing shall be brought to the notice of the consultants and corrected before execution.

SCALE	NTS
DATE	20-05-2020
PROJECT NO	THP/MP/CC/02/UD 01, CS 01
DRAWING NO	AR-200
DRAFTED BY	ZAIN
CHECKED BY	VYSHAKH

© this drawing is the property of space art and de earth and is not to be copied or used without their permission.

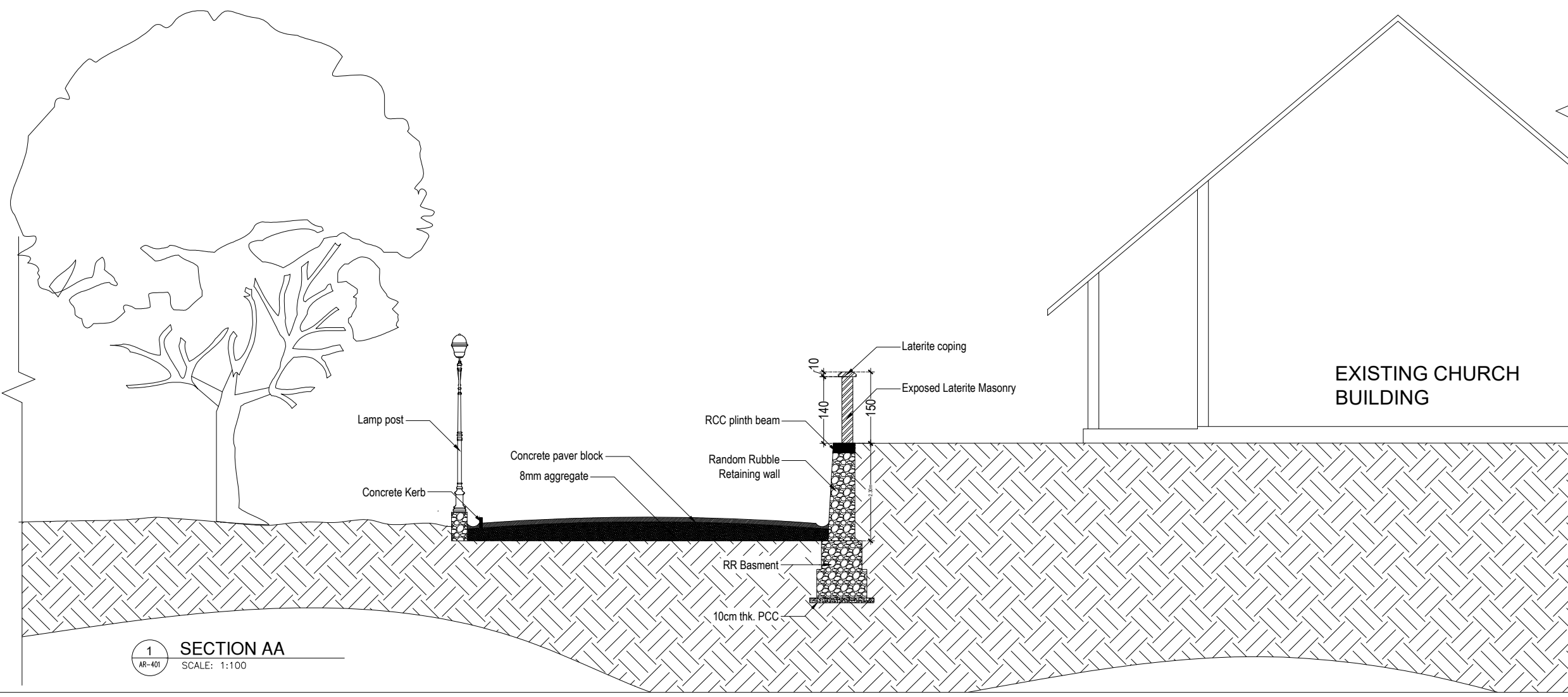
SIGNATURE OF ARCHITECT

ARCHITECTS

SPACE ART
Architecture & Responsible Tourism
Golf link road, Pachakkil, Malaparamba P.O, Calicut-9
Ph: 0495 2370290
E-mail : mail@spaceart.org.in

dearth
RAGAM APARTMENT, PIPE LINE ROAD PATTERY ,
CALICUT-16 , PH:0495 2741782.

1 SITE PLAN
SCALE: NTS
AR-200



1 SECTION AA
SCALE: 1:100
AR-401